

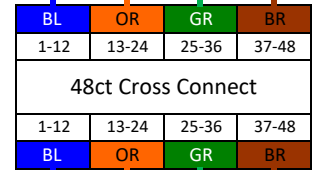
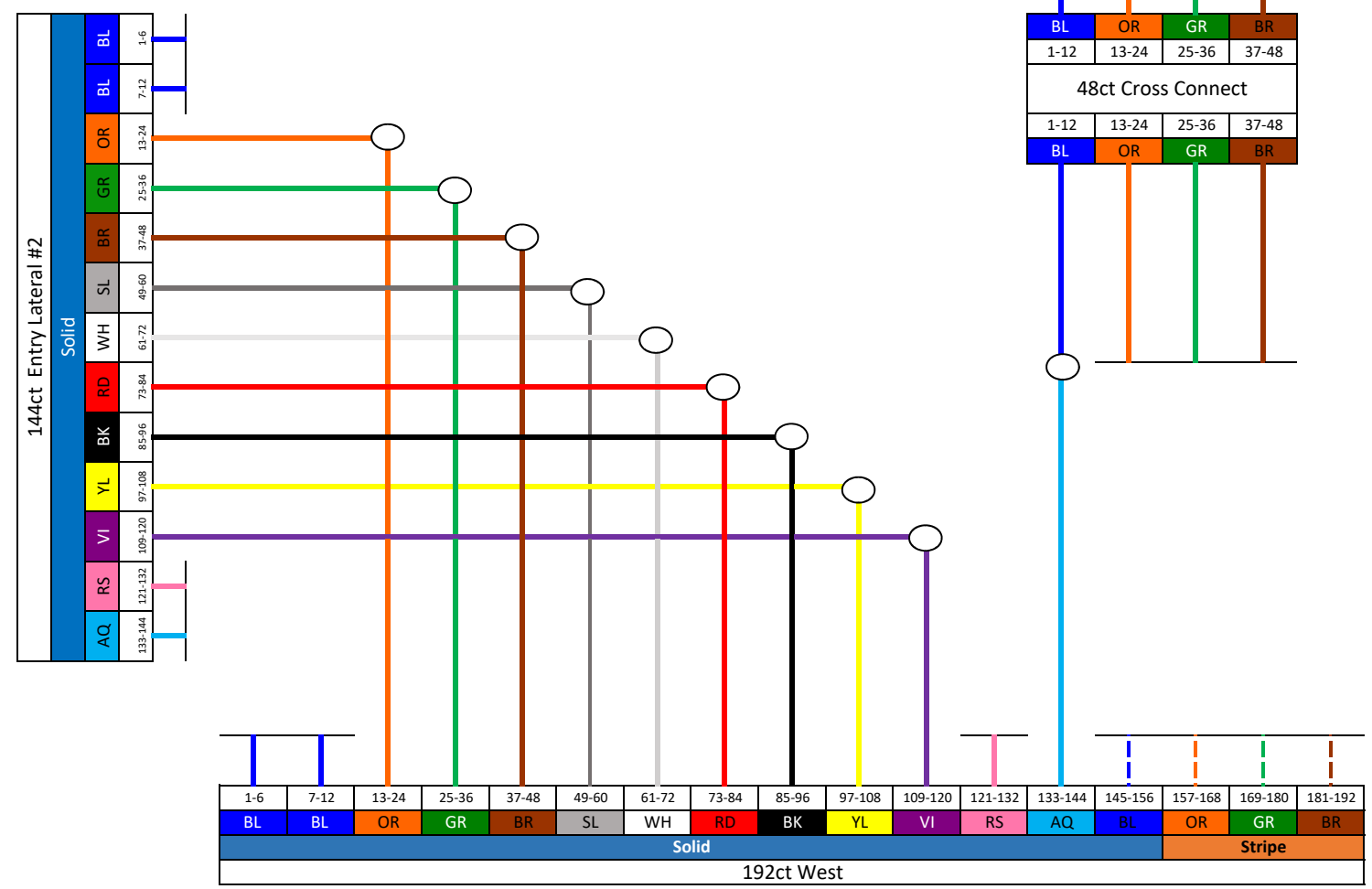
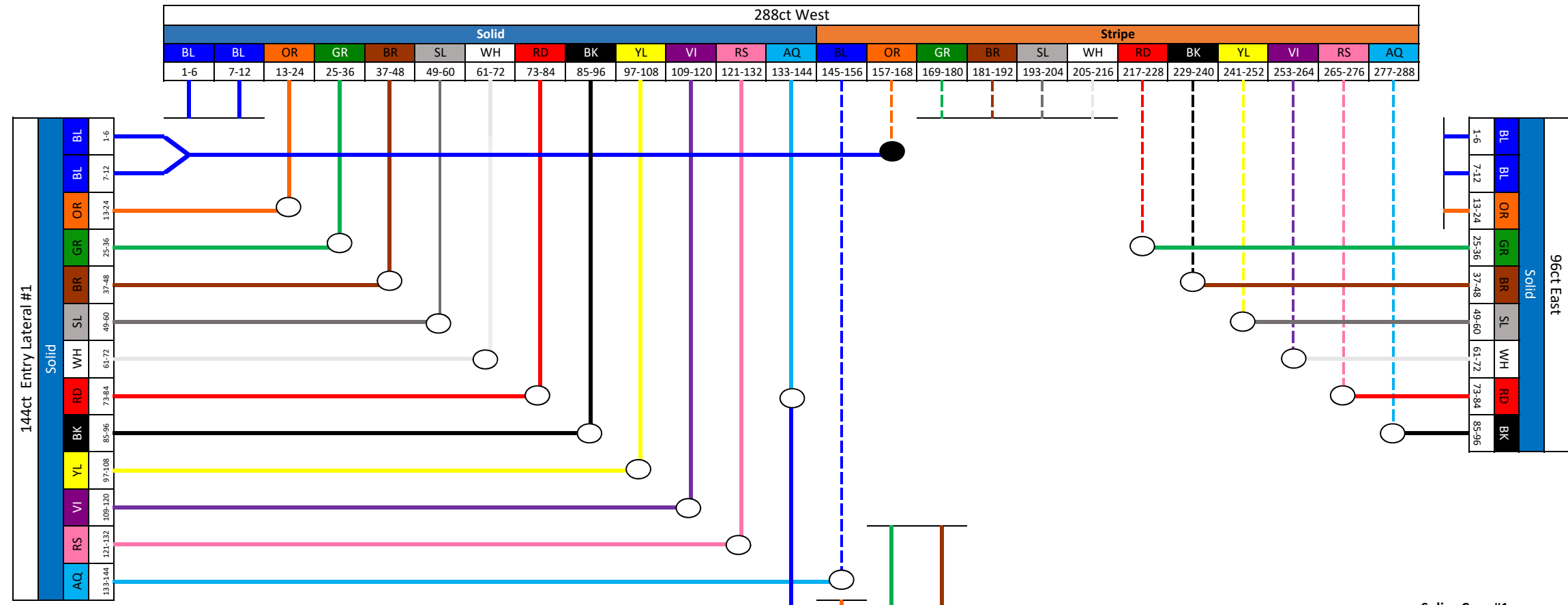
<b>Total Splices</b>	<b>12</b>
----------------------	-----------

**Legend**

- ▲ = 6 Splices (Proposed)      △ = 6 Splices (Existing)
- = 12 Splices (Proposed)      ○ = 12 Splices (Existing)
- = Unterminated

**Revisions**

TE1055 Added Site to Site from Tiffany Ridge to LEAD

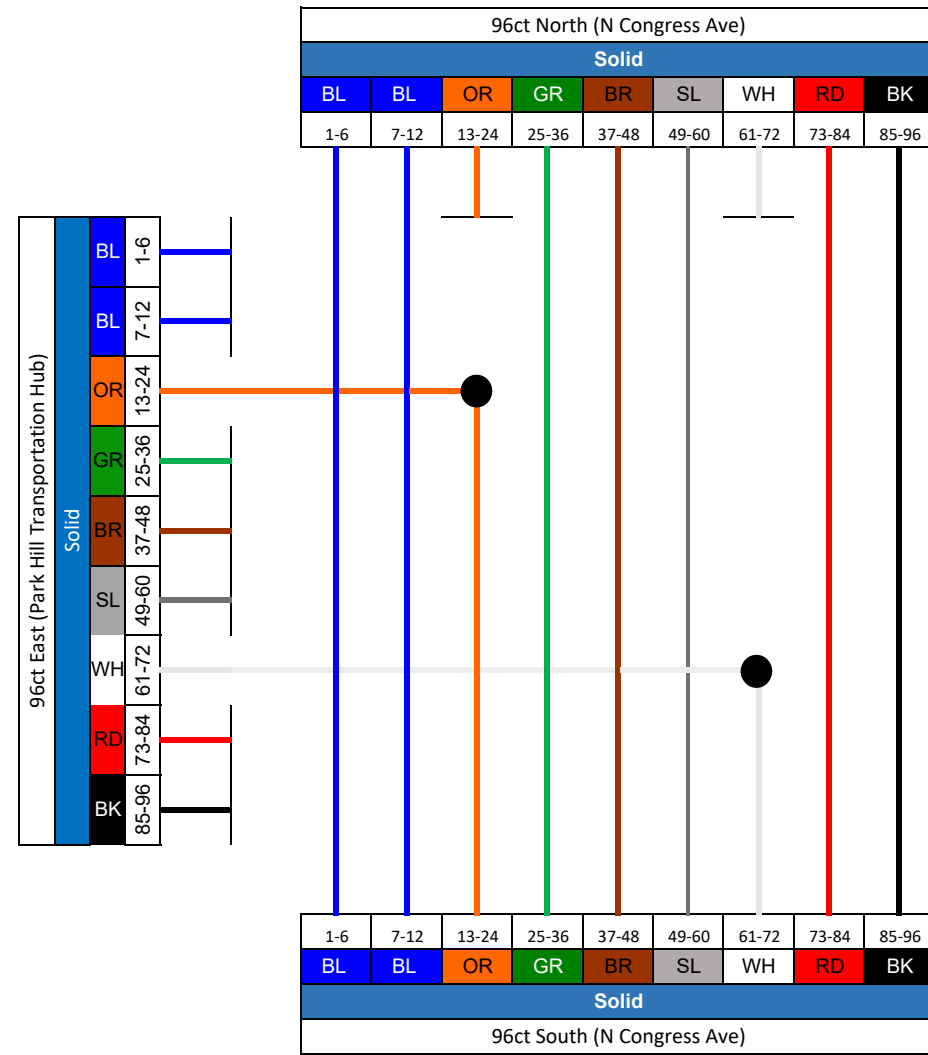


Total Splices 12

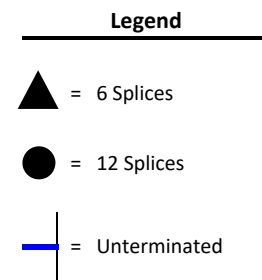
**Legend**

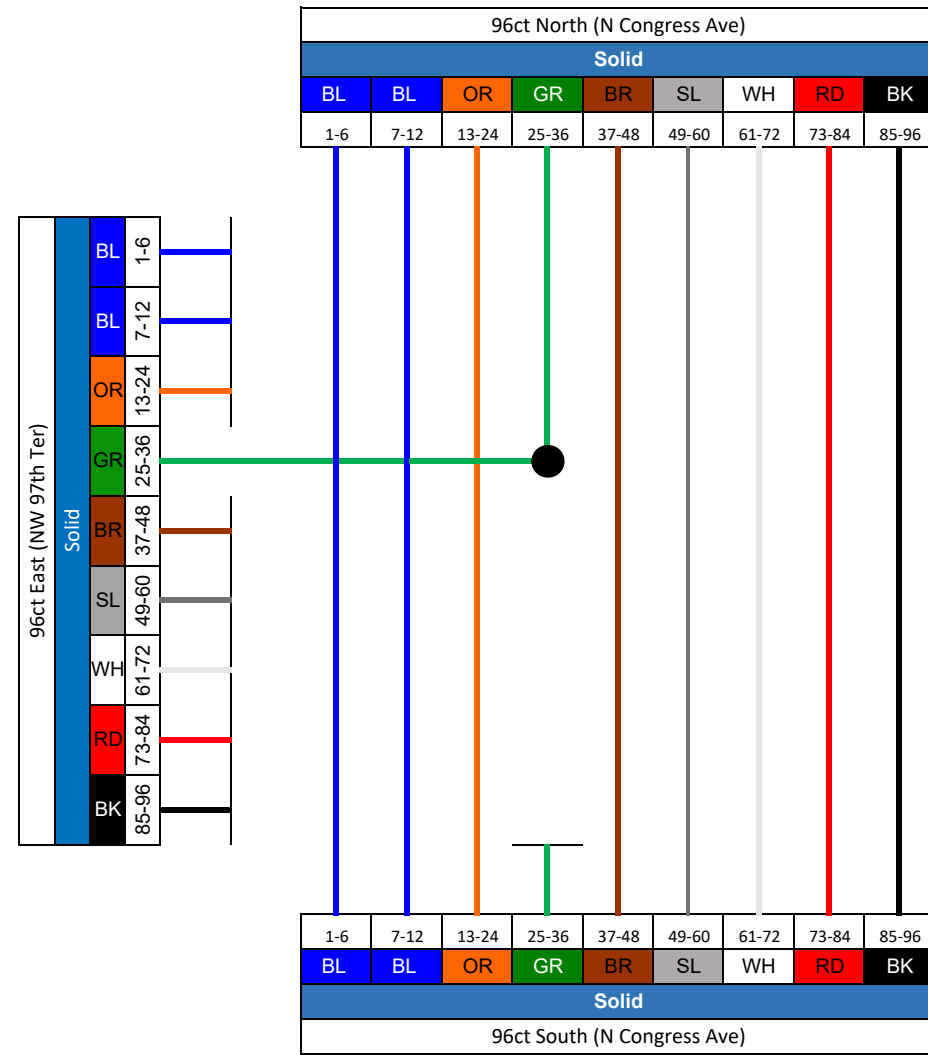
- ▲ = 6 Splices (Proposed)
- △ = 6 Splices (Existing)
- = 12 Splices (Proposed)
- = 12 Splices (Existing)
- = Unterminated

Splice Case #1  
Splice Case #2



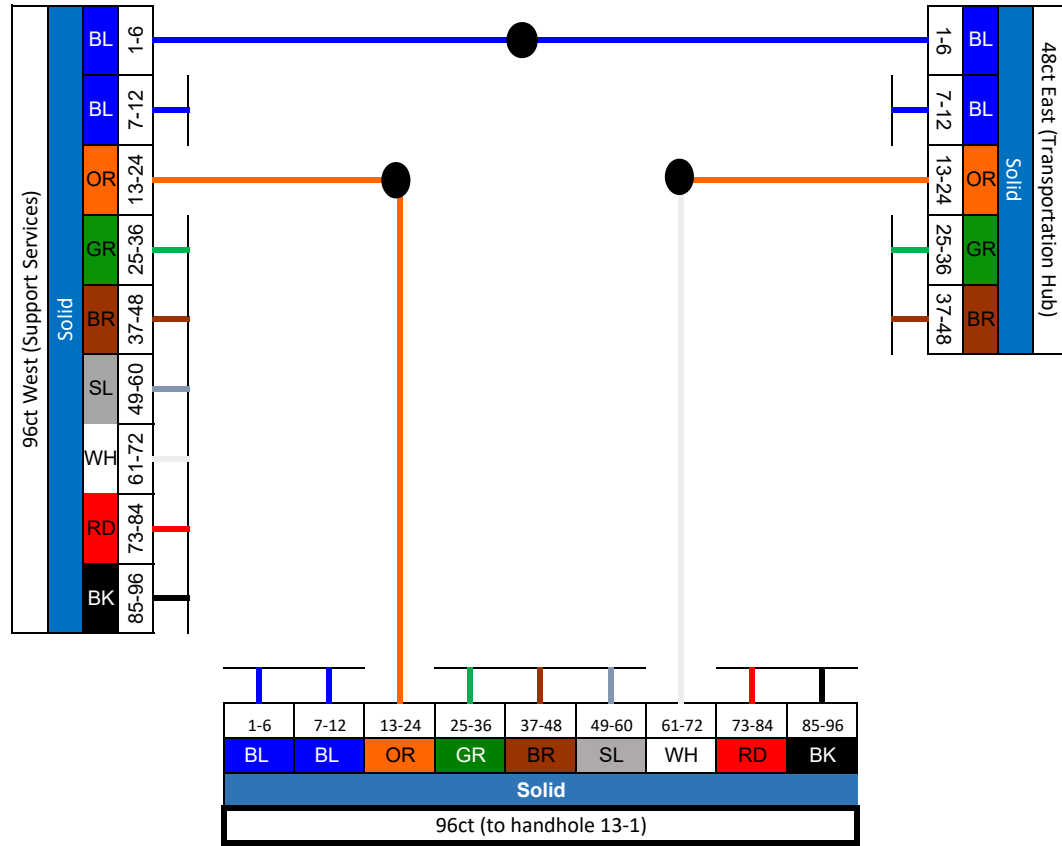
<b>Total Splices</b>	<b>12</b>
----------------------	-----------



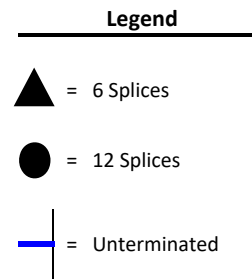


<b>Total Splices</b>	<b>12</b>
----------------------	-----------

- Legend**
- ▲ = 6 Splices
  - = 12 Splices
  - = Unterminated




<b>Total Splices</b>	<b>36</b>
----------------------	-----------



**Road Splice (4)**  
**Permanent Handhole# (TBD)**

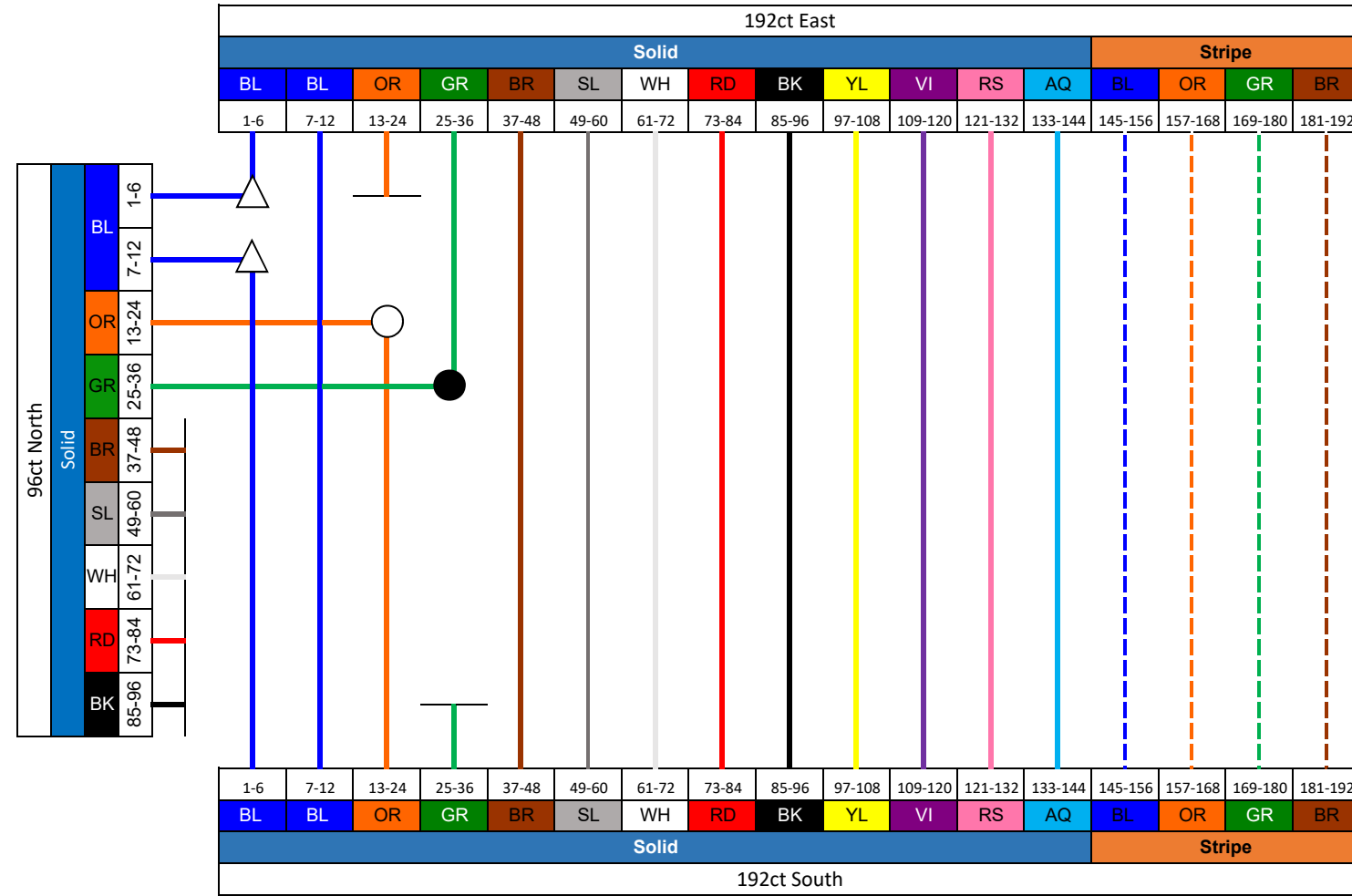
TE1031 - Splice Point X - Handhole 47-2  
TE1055 - Splice Location (4) - Handhole XX-X  
TE1095 - Road Splice (4) - Handhole 3-3



**Revisions**  
6/27/2017 Corrected Site A splicing to the 288 FOC from the WH to AQ tube.

**Legend**  
 ▲ = 6 Splices (Proposed)    △ = 6 Splices (Existing)  
 ● = 12 Splices (Proposed)    ○ = 12 Splices (Existing)  
 — = Terminated


<b>Total Splices</b>	<b>24</b>
----------------------	-----------






<b>Total Splices</b>	<b>12</b>
----------------------	-----------

**Legend**

- ▲ = 6 Splices
- = 12 Splices
- △ = 6 Splices (Existing)
- = 12 Splices (Existing)
- = Terminated



<b>Total Splices</b>	<b>12</b>
----------------------	-----------

Legend	
	= 6 Splices
	= 12 Splices
	= Unterminated

Revisions